





**Anglian Chauffeur Service's
SCENEGB
ROAD TRIP ADVENTURES**



**Supporting British Business
Regenerating Local & National Economies**



Anglian Chauffeur Service's SCENEGB Tours



SCENEGB



POST CORONAVIRUS COVID-19

LOCKDOWN

SCENEGB

2021 Special Promotion

Book 7 days for the price of 5

Book 14 days for the price of 10



Our island encompasses incredibly diverse landscapes:
from forests to rugged moors, flat wetlands to coastal vistas.

SCENEGB provides routes on which to explore and discover
all that England, Scotland and Wales have to offer. Each of our
curated driving routes represents a new road trip adventure
for travellers to enjoy at leisure.

Having completed all the SCENEGB routes
you would have seen Great Britain.

EXPLORE & DISCOVER GREAT BRITAIN



If Great Britain were a guide book, you could read it and look at the pictures to gain knowledge but what if you could be within the book, be the main character and create your own story, the measure of knowledge and understanding would be immense.

Take part and experience your story.
Share your story with others.



ABOUT SCENEGB

SCENEGB



Anglian Chauffeur Service has curated eight driving routes around Great Britain named THE GREAT 8. Ranging from 300 to 700 miles in length, these routes have been chosen for their breathtaking scenery and proximity to natural features, attractions and the Small & Medium Sized Enterprises (SMEs) that build and support the local and national economies.

THE GREAT 8 have been utilised to raise funds for the various regional Air Ambulances.

We have also mapped The World's Longest Coastal Touring Route, an epic 5000 miles around the Coast of Great Britain.

We have named this CIRCA NAUTICA.

CIRCA NAUTICA has previously seen charity motorcycle journeys, completing in 31 days during which 172 RNLI Lifeboat Stations were visited raising funds for The Charity That Saves Lives At Sea.

Follow ACS SceneGB Tours on Instagram.

A Philanthropic Purpose

The mission of SCENEGB is to improve the economic well-being and quality of life of all stakeholders.

The aims of SCENEGB are:

Inspire people to explore Great Britain, encourage travel and enhance the travel experience.

Establish collaboration between transport, accommodation providers, the food and drink sector and attraction providers.

Create a sustainable, year-round tourism product which in turn gives stability for employment and can attract investment to support other local businesses and industry.

Act as a catalyst for entrepreneurs to capitalise on the economic growth potential, injecting new money into the local economy.

Tourism is all about people and communities, the stronger the community, the greater the resulting potential from tourism.

SCENEGB actively promotes communities along the routes.

Stronger Communities Together in the Post Covid-19 World.

Building and Re-Establishing Bridges.



CIRCA NAUTICA

CIRCA NAUTICA has been appraised as The World's Longest Coastal Touring Route, a complete circumnavigation of Great Britain's coastline by road. As the largest island in continental Europe, we are blessed with incredible diversity in coastal geology, geography and culture.

From the chalky Sussex Downs and the White Cliffs of Dover to the man-made landscapes on the East and West of Norfolk. The windswept Scottish Highlands gives way to the undulating tranquility of the English Lake District.

The route through Wales encompasses the eclectic charm of Portmeirion. From Exmoor and round the Cornish coastline brings the traveler back to Sussex, energized and invigorated from experiencing the rich beauty and epic scale of this island's diversity.

THE GREAT 8 (GR88)

We have planned eight routes the length and breadth of Great Britain that roughly follow a figure of 8, a double-loop encompassing miles of remarkable landscapes, idyllic communities and hidden gems of history and culture.

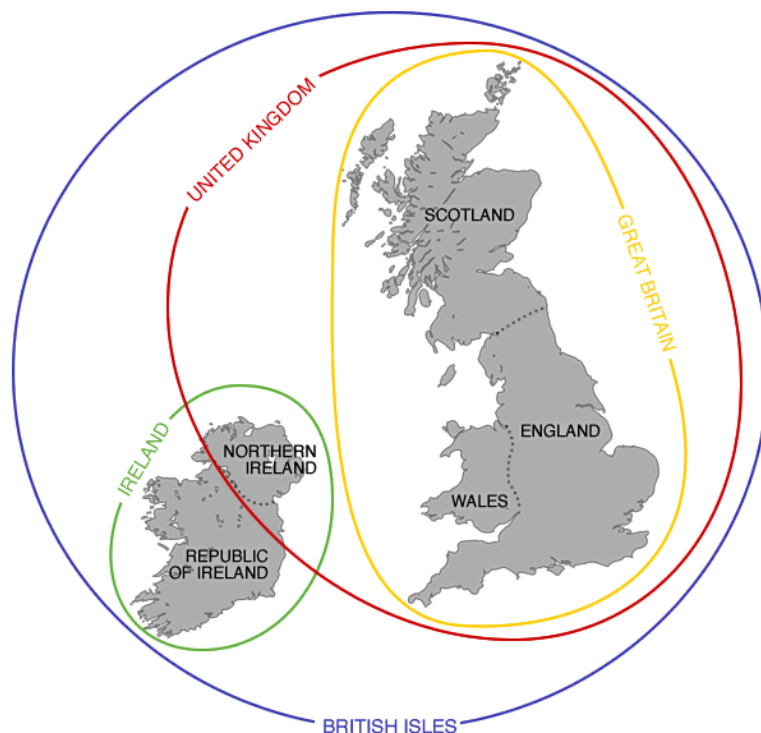
The GREAT 8 (GR88) have been specifically designed for touring in mind. The aim is that a route will take 7 to 14 days and being constructed in the two loops these can be done as separate circular routes which take 3 to 4 days, providing a long weekend or mid-week getaway.

It is hoped that these routes will inspire people to travel through Great Britain, exploring and discovering as an educational resource to better understanding the country in which we live and work.

BRITAIN IS OPEN

Now that the Coronavirus Covid-19 Lockdown Restrictions have been lifted, Britain is again Open 24 hours a day, 7 days a week, 365 days a year.

Each of the curated driving routes represents a new adventure for tourists. We would like as many SMEs to be part of their adventures. From the cosy B&B where you stayed, to that amazing restaurant you had a great dining experience, or the museum that made you say “I never knew that”.



Anglian Chauffeur Service's SCENEGB Tours

Anglian Chauffeur Service's SCENEGB TOURS epitomises the art of travel, bringing back the romance of the road. Away from the heavy pounding of the modern day main arteries of Motorway and A-road trade routes, feel the gentle pulse of rural exploration through the veins of our B-roads and capillaries of the C-road system.

These ribbons of asphalt have been patiently awaiting national recognition as the architectural framework that thread and wind their way harmoniously through the natural landscape.

SCENEGB TOURS

Offered by

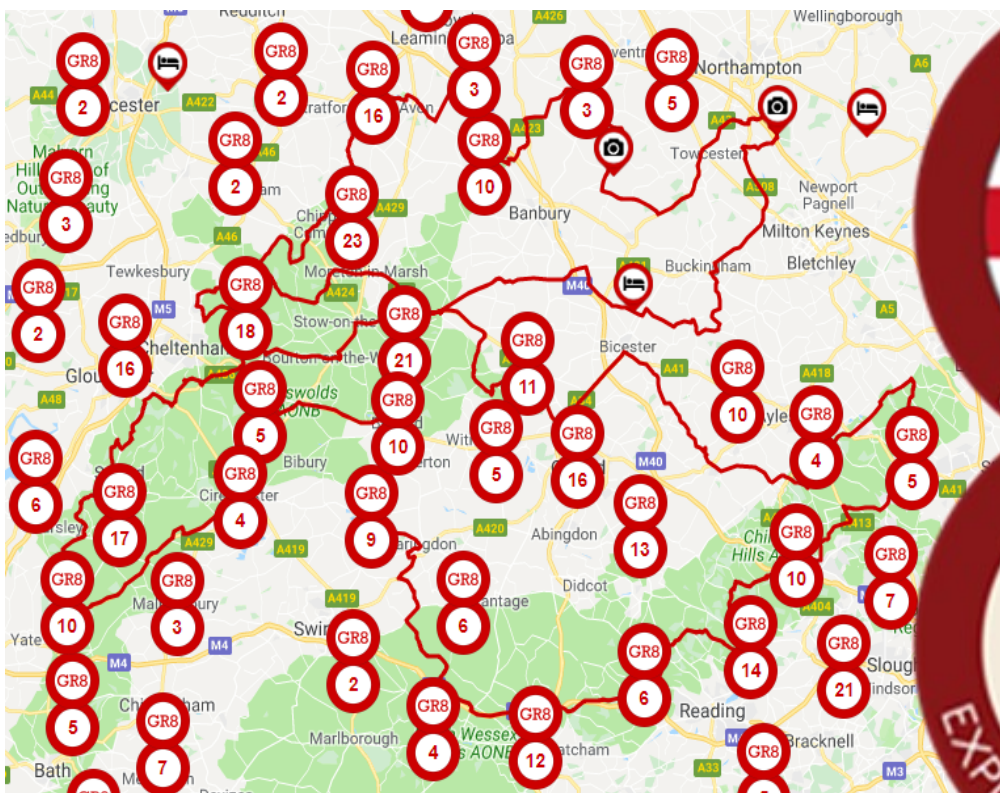
Anglian Chauffeur Service

SCENEGB



EXPLORE & DISCOVER ENGLAND

The GREAT 8 Cotswolds & Chilterns



THE GREAT 8 COTSWOLDS & CHILTERN

The rolling Cotswold escarpment hills provide vistas on every turn of the classic rural lanes. Through the flatter, leafy Thames Valley, rising once more into the Chiltern Hills. The landscape between is wide hilltop views. Rural Northamptonshire provides the link between the Cotswolds and Chilterns, a peaceful county rich in rural farmland.

Discover the ornate Maharajah's Well in Stoke Row an amazing gift from an Indian Prince. A standard 4 feet in diameter, dug by hand mostly through chalk, but is deeper than the height of two Nelson's columns.

Do you know about the elephants which used to work in Salcey Forest?

EXPLORE & DISCOVER ENGLAND

THE GREAT 8 EAST of ENGLAND

Protruding into the North Sea, the furthest point East on mainland Great Britain and nothing comes between it and the North Pole. Norfolk is one of the most constant changing landscapes in Great Britain. The Broads which is now water used to be land and The Fens which is now land used to be water. The Deep History Coast evidencing 800,000 years of habitation couples well with a visit to Grimes Graves, a Neolithic Flint Mine.

Discover the history of The Energy Industry with a visit to Fakenham Museum of Gas & Local History. The River Wensum which flows through Fakenham is the most protected Chalk Bed River in Europe, a SSSI Site for its entire length and see how the mills used the river to work in unison.

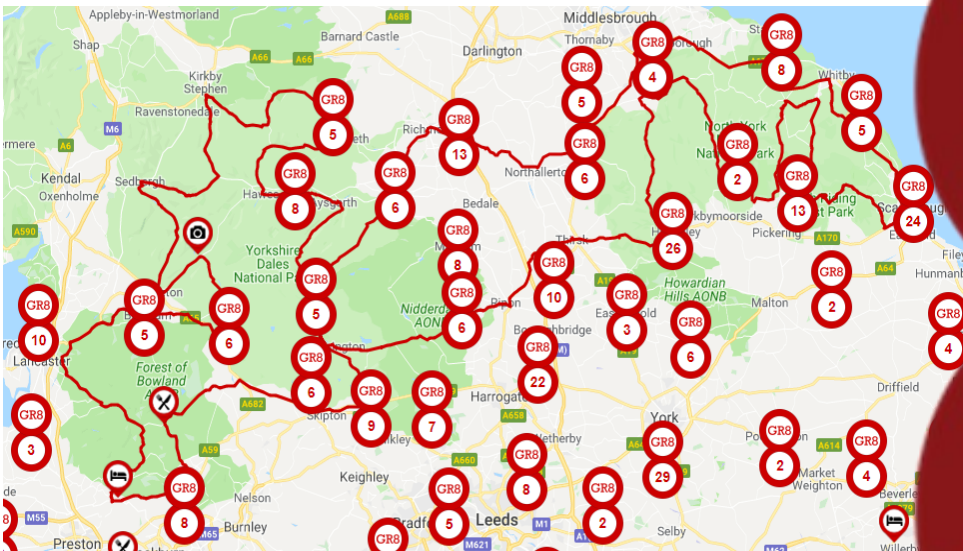
EXPLORE & DISCOVER ENGLAND

The GREAT 8 East of England



EXPLORE & DISCOVER ENGLAND

The GREAT 8 Lancashire & Yorkshire



THE GREAT 8 LANCASHIRE & YORSHIRE

Atmospheric romantic ruins in a vast heather clad moorland landscape. Winding roads stretch through the river valleys and glorious dales contrasting the exposed and desolate expanse of hill tops. A patchwork blanket of sheep grazing pastureland divided by drystone walls, populated by lonesome stone barns.

Discover “The Robin Hood Prince of Thieves Waterfall” in the back garden of The Green Dragon in Hardraw; the limestone pillars of The Buttertubs and get a sense of the harsh conditions travellers faced on the way to the coaching inn on Tan Hill.

EXPLORE & DISCOVER ENGLAND

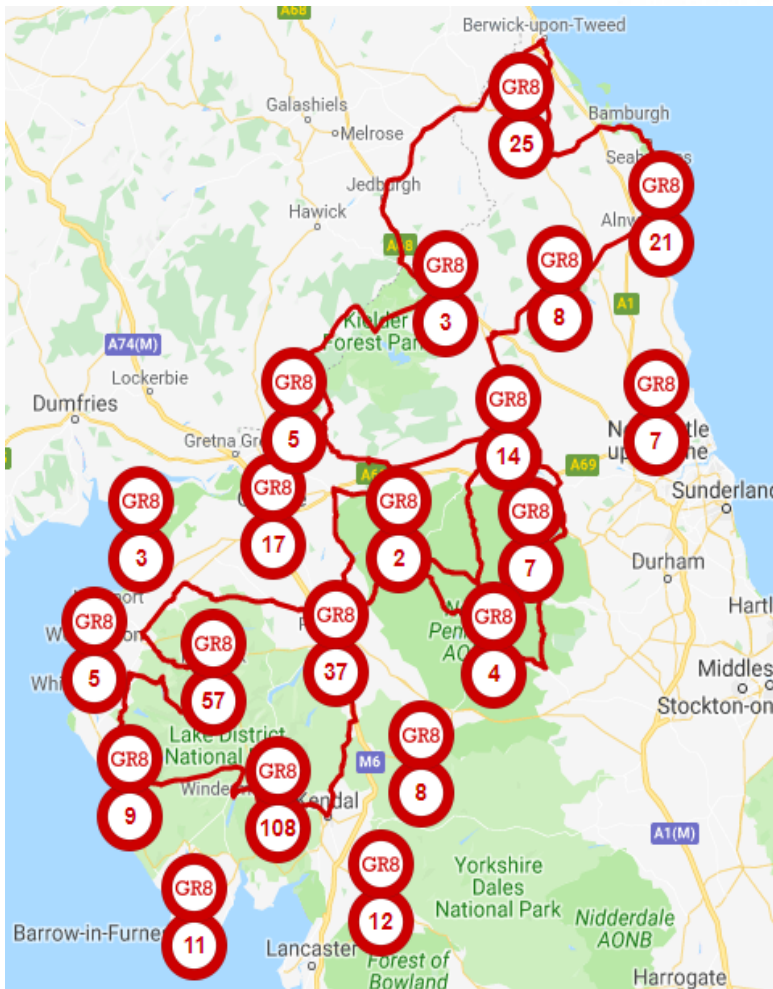
THE GREAT 8 CUMBRIA & NORTHUMBERLAND

Cumbria offers driving access to wild, untamed mountainous terrain with some of the most technically challenging roads in Great Britain yet extremely rewarding to negotiate.

Northumberland is sparsely populated with a large pristine moorland landscape offering beautifully wild panoramic vistas due mainly to it being protected as part of the Northumberland National Park.

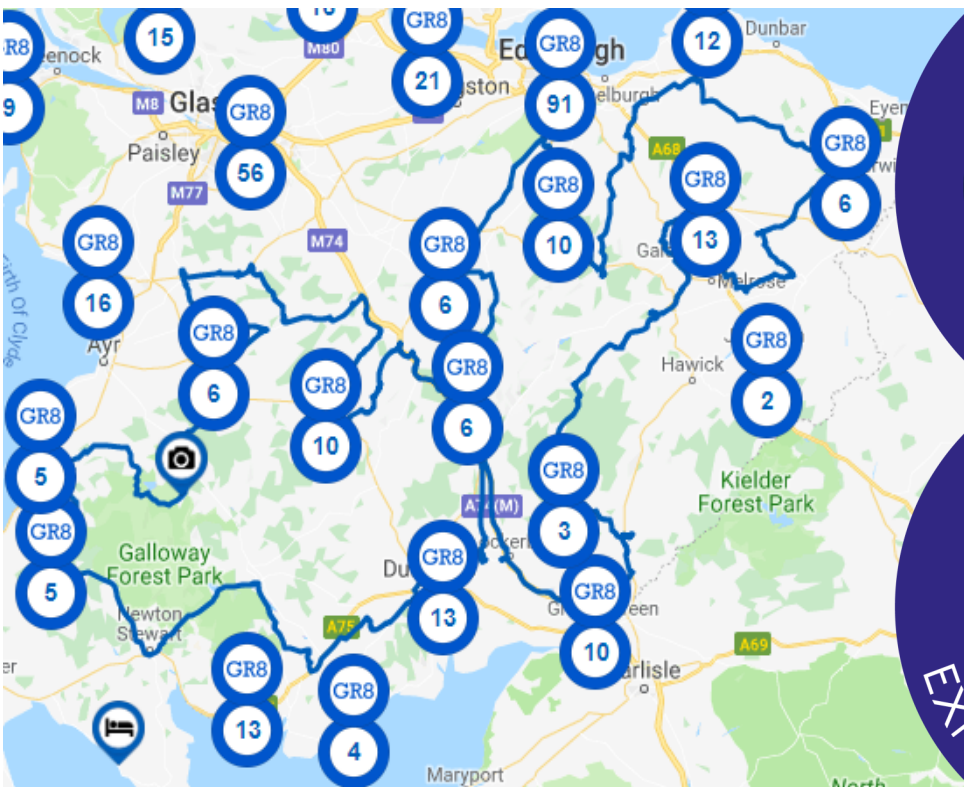
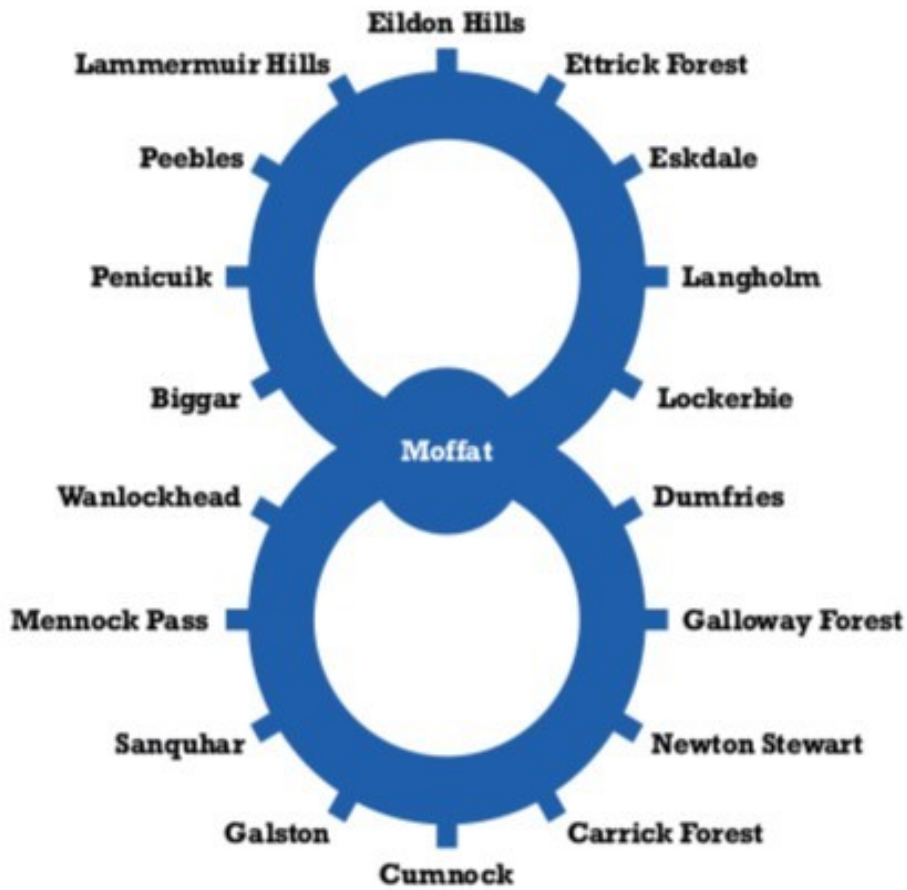
England’s largest man-made lake and a scenic forest drive through the largest planted forest are enroute to Carter Bar, the most scenic of border crossings to Scotland.

The GREAT 8 Cumbria & Northumberland



EXPLORE & DISCOVER SCOTLAND

The GREAT 8 Scottish Southern Uplands



THE GREAT 8 SCOTTISH SOUTHERN UPLANDS

The Southern Uplands are the southernmost and least populous of mainland Scotland's three major geographic areas where smooth, rounded, strongly dissected and steep sided hills characterise the landscape.

From the huge views of the Cheviots to the cosmic views offered by the Galloway Forest Dark Sky Park. Visit the World's Oldest Post Office in Sanquhar, opened in 1712. If you send a letter or postcard from here it is stamped with unique postmark. Discover the story of William Wallace, a Scottish Knight portrayed by Mel Gibson in the film "Braveheart".

EXPLORE & DISCOVER SCOTLAND

THE GREAT 8 MOUNTAINS, LOCHS & GLENS

Featuring the Great Glen but utilizing the Old Military Road of General Wade along the Southern Shore of Loch Ness.

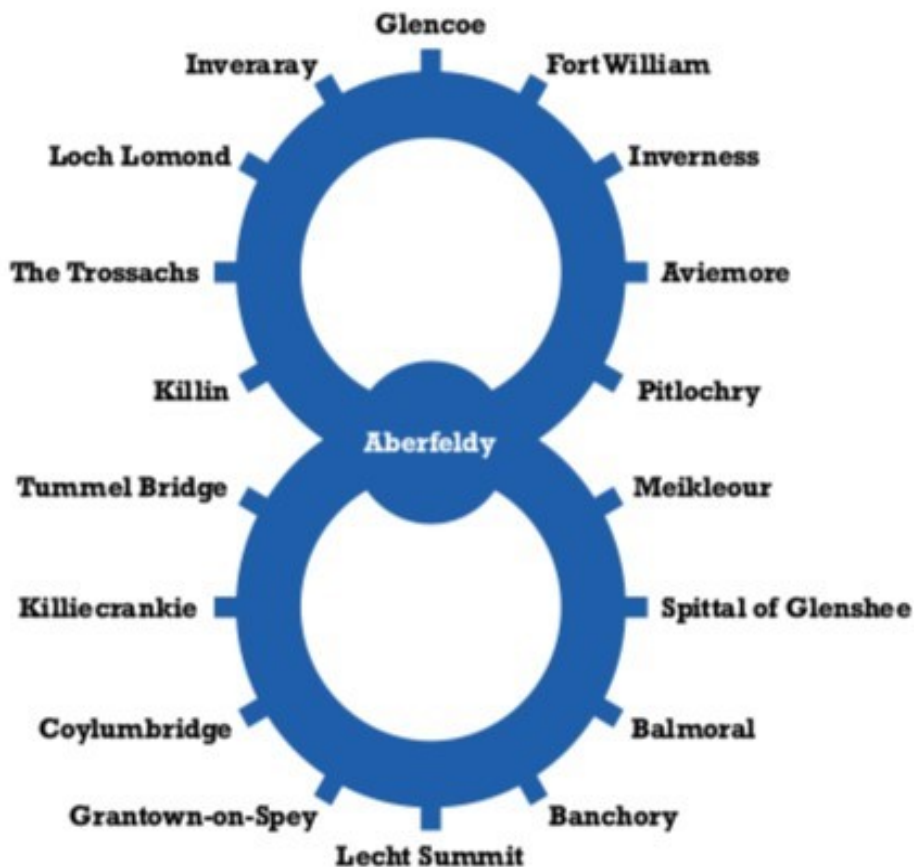
Surrounded by steep sided Munros, shadowing the A82 from both sides, Glencoe appears to be a dark and mysterious yet stunningly beautiful in the same instant.

The romantic Trossachs offer sparkling lochs, crumpled hills and sleepy forests.

The Cairngorm plateau is the highest, coldest and snowiest plateau in Britain, home to the most northerly Dark Sky Park in the world, and the darkest in the UK. Huge forests of ancient native trees dominate the lower landscape with wondrous waterfalls cascading through them into tranquil lochs. Out of the tree line barren mountain tops tower towards the sky.


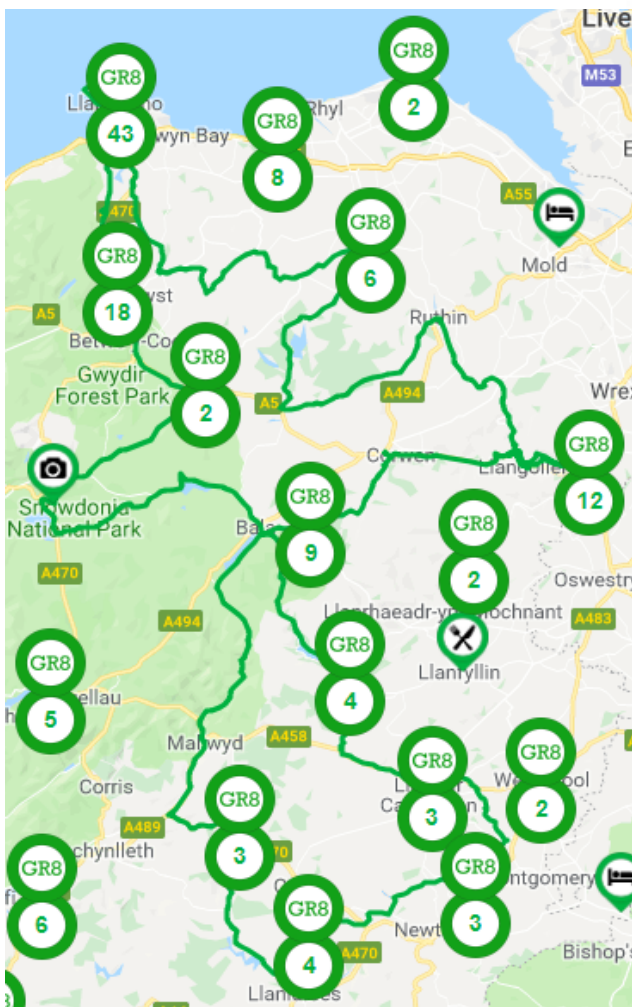
EXPLORE & DISCOVER SCOTLAND

The GREAT 8 Mountains Lochs & Glens



EXPLORE & DISCOVER WALES

The GREAT 8 North & Mid Wales



THE GREAT 8 NORTH & MID WALES

The dramatic and rugged landscape of Snowdonia National Park, an International Dark Sky Reserve offers some staggering mountain and lakeside scenery. Long stretches of mountain road give unhindered vistas over vast swathes of countryside.

The drive around The Great Orme headland, a massive chunk of limestone rising 207m/679ft straight out of the sea gives stunning seascape vistas its name, given by the Vikings, means 'sea monster'.

From the picturesque setting of Lake Vyrnwy the road to Bala passes through a wondrous hillscape offering huge panoramas.

EXPLORE & DISCOVER WALES

The GREAT 8 SOUTH & MID WALES


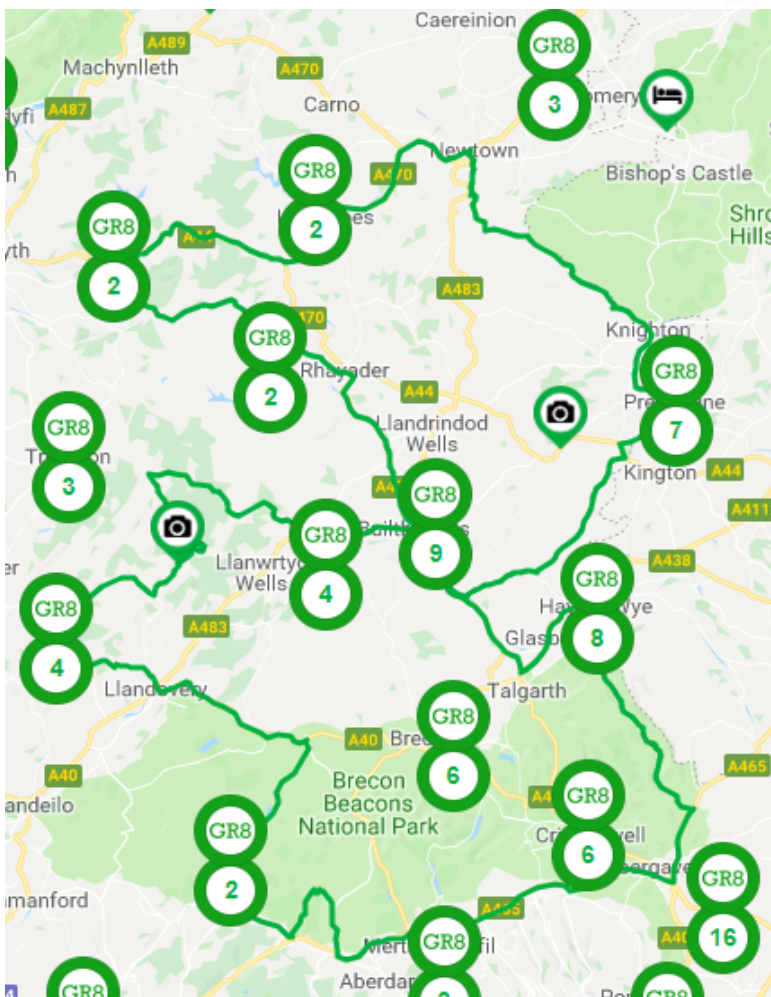
Llanidloes is the geographic centre of Wales and connects the two routes through Wales, it is also the first major town on the River Severn from its source on Plynlimon, the highest point of the Cambrian Mountains and the highest point in Mid Wales. The spectacular landscape backdrop of the Brecon Beacons, an International Dark Sky Reserve, presents some of the finest scenery in South Wales.

High open mountain plateaus with smooth grassy slopes and knife edge ridges that give way to crags and wooded gorges, waterfalls and caves. Elegant Victorian Dams have created four scenic reservoirs through the Elan Valley leading to the "Wild Wales" of the Cambrian Mountains.

Venture into the wild Welsh landscape around Llyn Brianne.

EXPLORE & DISCOVER WALES

The GREAT 8 South & Mid Wales





Anglian
Chauffeur
Service's
Range Rover LWB



SCENEGB



Booking a SCENEGB TOUR with Anglian Chauffeur Service

Anglian Chauffeur Service provides only the driving service for SCENEGB Tours. Anglian Chauffeur Service can provide assistance in finding accommodation providers and restaurants but these will be booked separately by yourself. The Chauffeur tariff for each day of your SCENEGB Tour is £300.

The special promotion running through 2021 is:

7 days for the price of 5, a saving of £600

14 days for the price of 10, a saving of £1200

To book or enquire about a SCENEGB TOUR
please email:

info@anglianchauffeurservice.co.uk

Our business is driving the economic growth of
Great Britain.

We value your custom and support
Re-building the livelihoods of the Nation.

